Millimetres
0 10 100

DO NOT SCALE

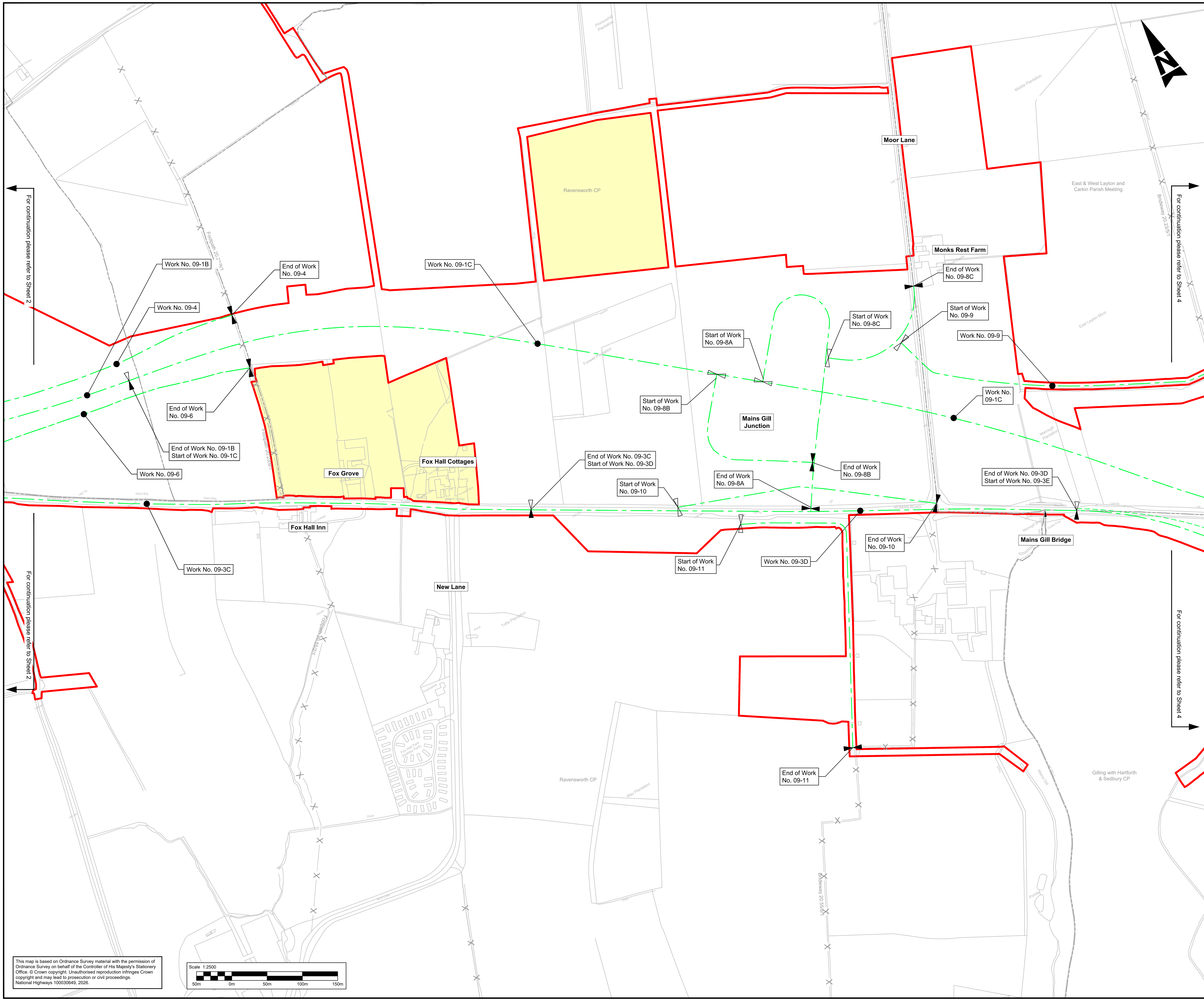

This map is based on Ordnance Survey material with the permission of Ordnance Survey on behalf of the Controller of His Majesty's Stationery Office. © Crown copyright. Unauthorised reproduction infringes Crown copyright and may lead to prosecution or civil proceedings.
National Highways 100030649, 2026.

Scale 1:2500
50m 0m 50m 100m 150m

NOTES

1. ALL DIMENSIONS ARE IN METRES UNLESS NOTED OTHERWISE.
2. NUMBERED WORKS ARE DESCRIBED IN SCHEDULE 1 (AUTHORISED DEVELOPMENT) TO THE DEVELOPMENT CONSENT ORDER.
3. THE WORKS PLANS SHOULD BE READ IN CONJUNCTION WITH THE DEVELOPMENT CONSENT ORDER AND ENGINEERING SECTION DRAWINGS.

KEY

- ORDER LIMITS
- AREA EXCLUDED FROM ORDER LIMITS
- LINEAR WORK CENTERLINE
- LIMIT OF DEVIATION
- START OF LINEAR WORKS
- START AND END OF LINEAR WORKS
- END OF LINEAR WORKS
- EXISTING PUBLIC RIGHT OF WAY
- PARISH BOUNDARY
- EXISTING ORDNANCE SURVEY DATA

PROJECT KEY PLAN

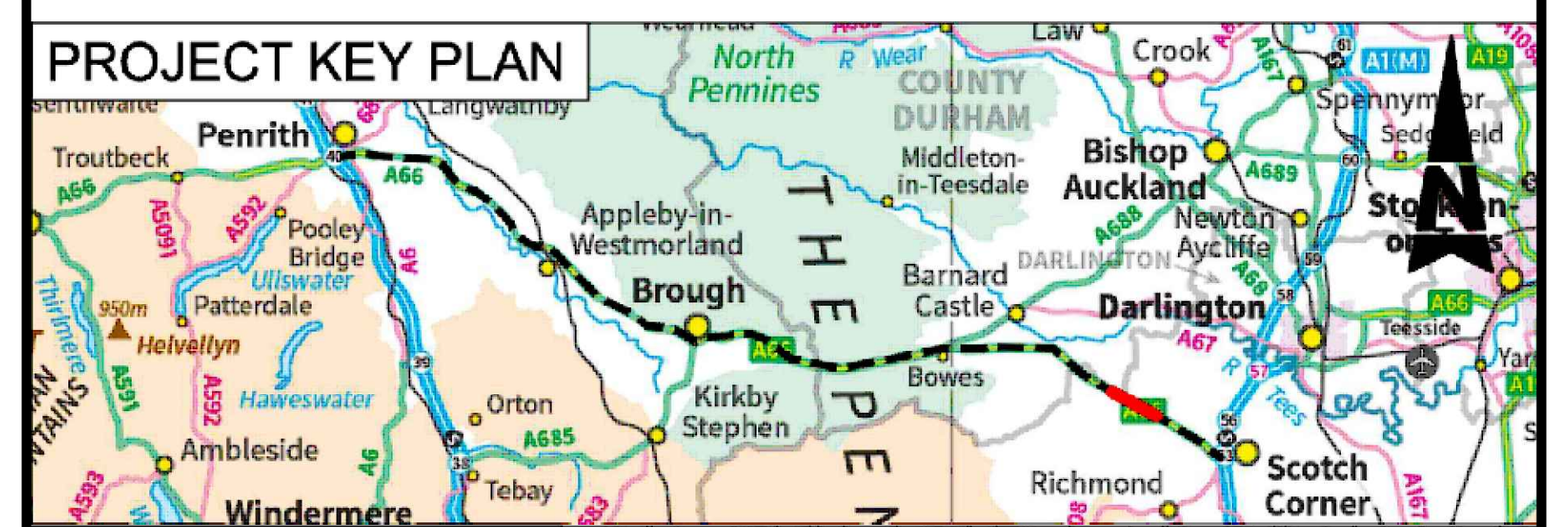

SCHEME KEY PLAN

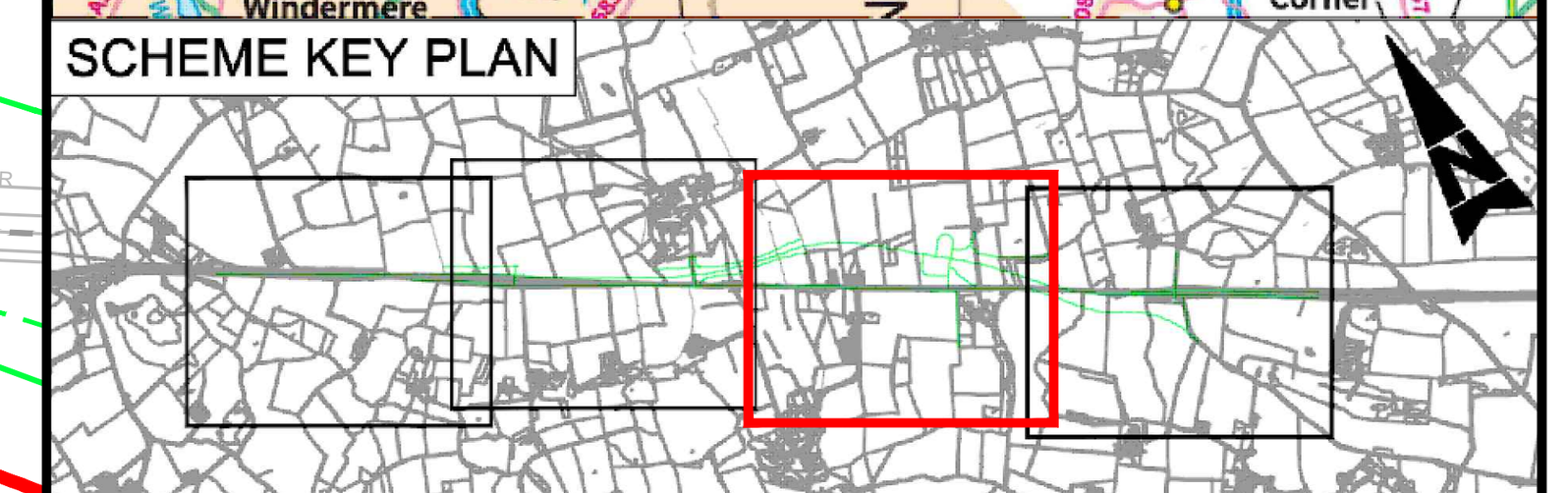

Description						
Status	Revision	Drawn	Checked	Reviewed	Authorised	Issue Date
Description						
Status	Revision	Drawn	Checked	Reviewed	Authorised	Issue Date
Description						
Status	Revision	Drawn	Checked	Reviewed	Authorised	Issue Date
Description						
Status	Revision	Drawn	Checked	Reviewed	Authorised	Issue Date
Description Post-DCO Non-Material Amendment						
Status S4	Revision P01	Drawn KH	Checked JG	Reviewed AS	Authorised AS	Issue Date 09/09/26

Drawing Suitability: FOR STAGE APPROVAL
Status: S4

PINS Reference Number: TR010062/APP/5.16

Client:
100 Embankment
Cathedral Approach
Salford
M3 7FB

Project Title:
A66 NORTHERN TRANS-PENNINE PROJECT
SCHEME 09
STEPHEN BANK TO CARKIN MOOR

Drawing Title:
WORKS PLANS
REGULATION 5(2)(J)
SHEET 3 OF 4

Drawing Number:
Project HE615324 - Originator BBA - Volume HAC -
Location 009_AL_SCHEM - Type DR - Role CH - Number 701203

Original Size: A1 | Scale @ A1: 1:2500 | Project Ref. No: HE615324 | Sheet: 3 of 4 | Rev: P01

This Drawing is saved on ProjectWise. Plotted: 11/09/2026 12:18:52 By: HUME4391